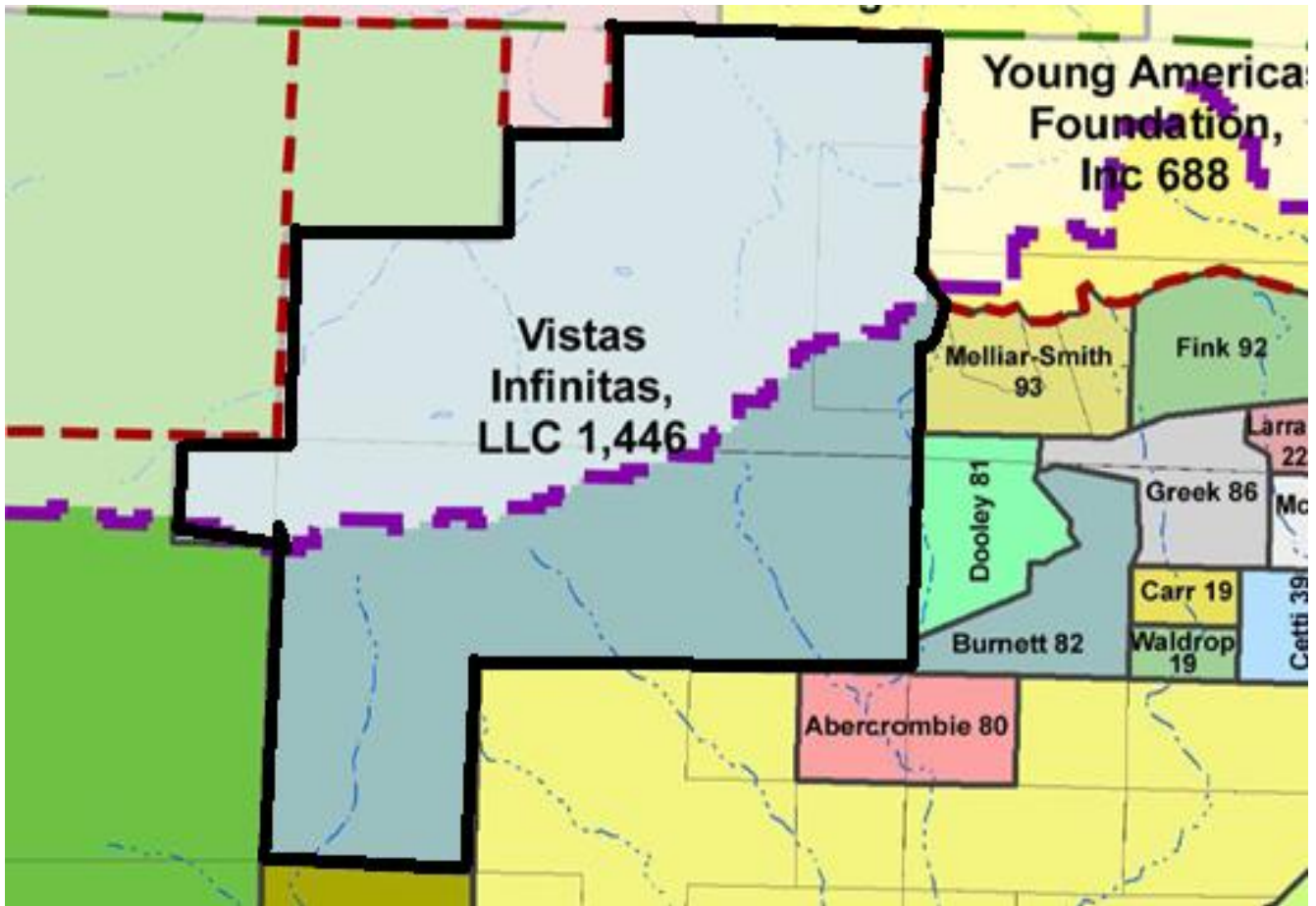




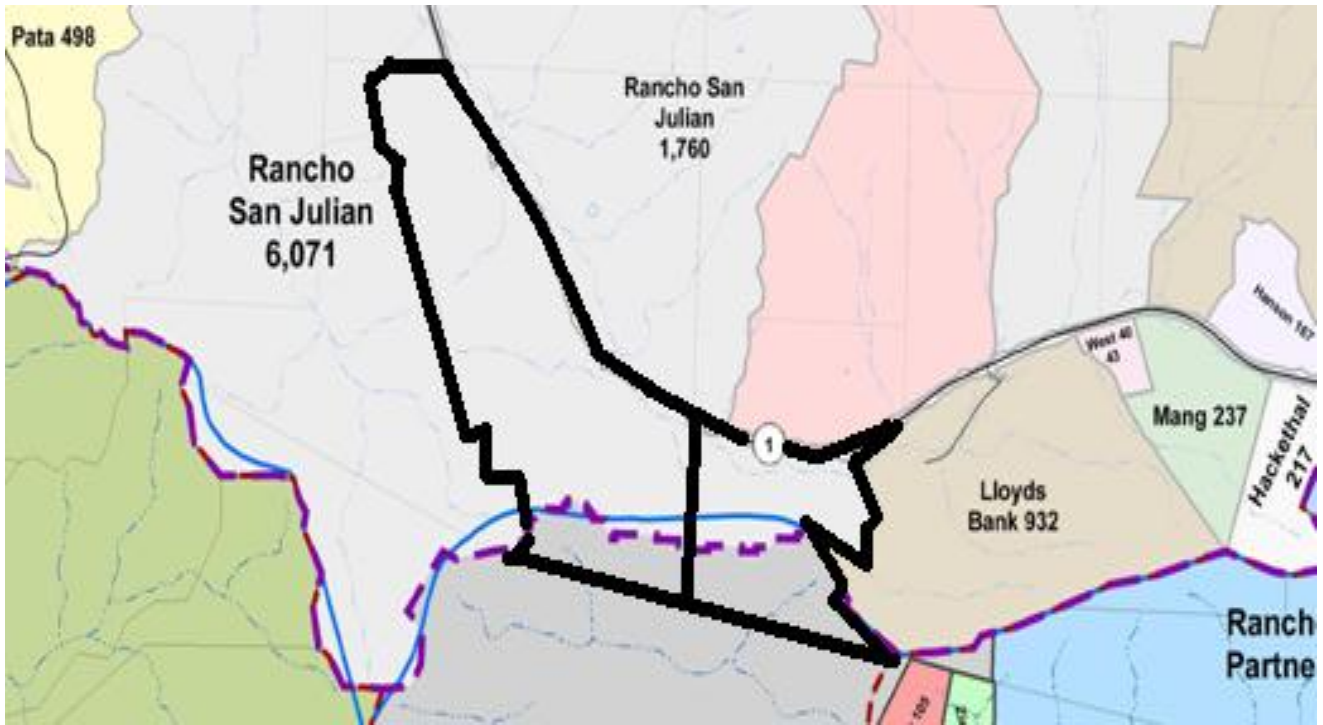
## Lloyds Bank

<b>Total landholdings</b>	<b>13,100 acres</b>
Parcel sizes	2,158.95 acres, 2,227.92 acres, 1,555.45 acres, 1,143.33 acres, 1,063.56 acres, 566.77 acres, 556.8 acres, 480.35 acres, 273.39 acres, 256.50 acres, 223.3 acres, 193 acres, 142.2 acres, 58.74 acres, 57.78 acres, 57.32 acres, 30 acres, 27.11 acres
Zoning	AG-II-100
Potential for subdivision?	Yes
Amount of landholdings in plan area	54%
Amount of split parcels in the plan area	60% of 1,143.33 acre parcel in plan area; 23% of 1,555.45 acre parcel in plan area; <1% of 57.32 acre parcel in plan area; 8% of 480.35 acre parcel in plan area; 34% of 556.8 acre parcel in plan area
Location of existing development	Some minor agricultural structures in the plan area, dwellings located outside the plan area.



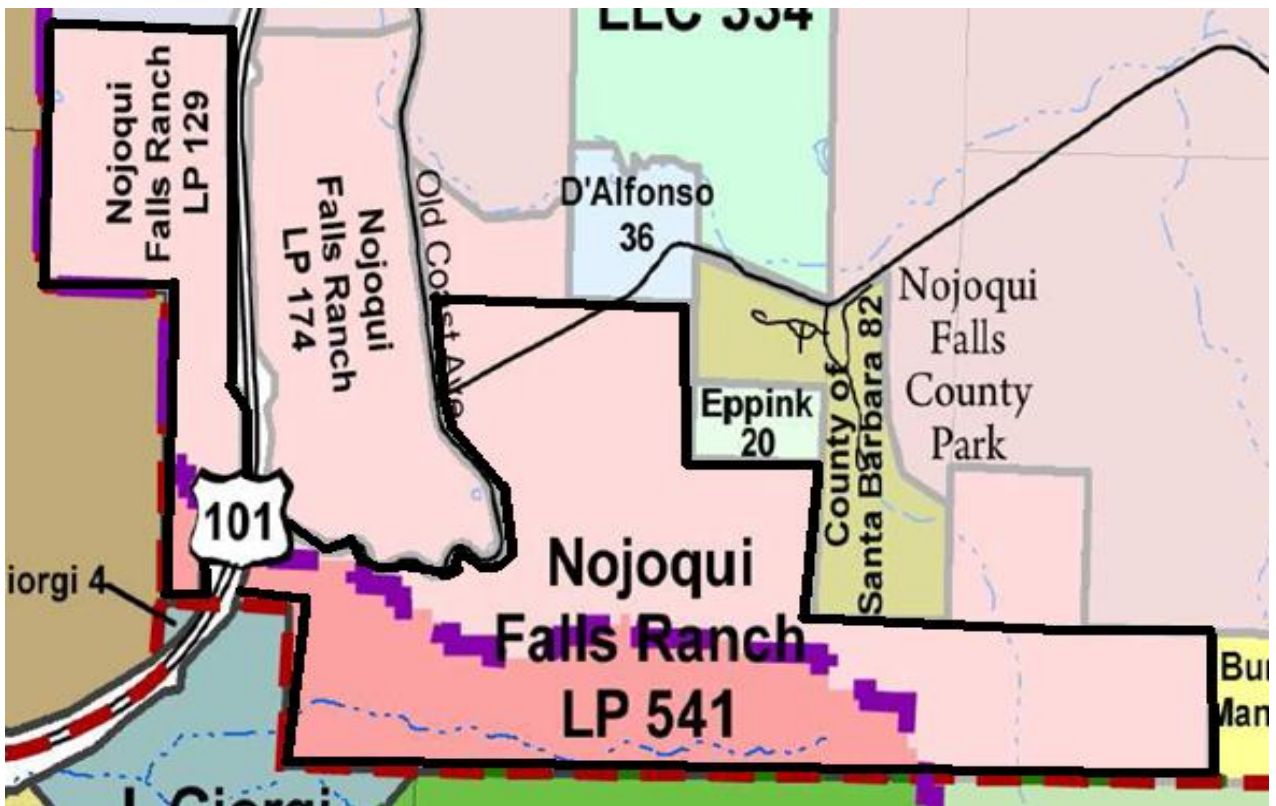
## Vistas Infinitas

<b>Total landholdings</b>	<b>1,446.2 acres</b>
Parcel sizes	660 acres; 641.45 acres; 104.75 acres; 40 acres
Zoning	AG-II-100
Potential for subdivision?	Yes
Amount of landholdings in plan area	44.3%
Amount of split parcel in plan area	88% of 641.45 acre parcel is in plan area; < 1% of 40 acre parcel is in plan area; 7% of 660 acre parcel is in plan area; 28% of 104.75 acre parcel is in plan area
Location of existing development	Development (dwelling) partially located inside the plan area




## Poett Trust

<b>Total landholdings</b>	<b>7,813.35 acres</b>
Parcel sizes	987.73 acres; 899.06 acres; 884.20 acres; 789.34 acres; 621.11 acres; 606.51 acres; 576.35 acres; 515.11 acres; 399.01 acres; 362.4 acres; 341.54 acres; 276.07 acres; 264.23 acres; 177.8 acres; 70.10 acres, 25.1 acres; 11.23 acres; 6.46 acres;
Zoning	AG-II-100
Potential for subdivision?	Yes
Amount of landholdings in plan area	16.4%
Amount of split parcels in plan area	45% of 341.54 acre parcel in plan area; 16% of 899.06 acre parcel in plan area;
Location of existing development	No development in plan area, agricultural operations outside the plan area



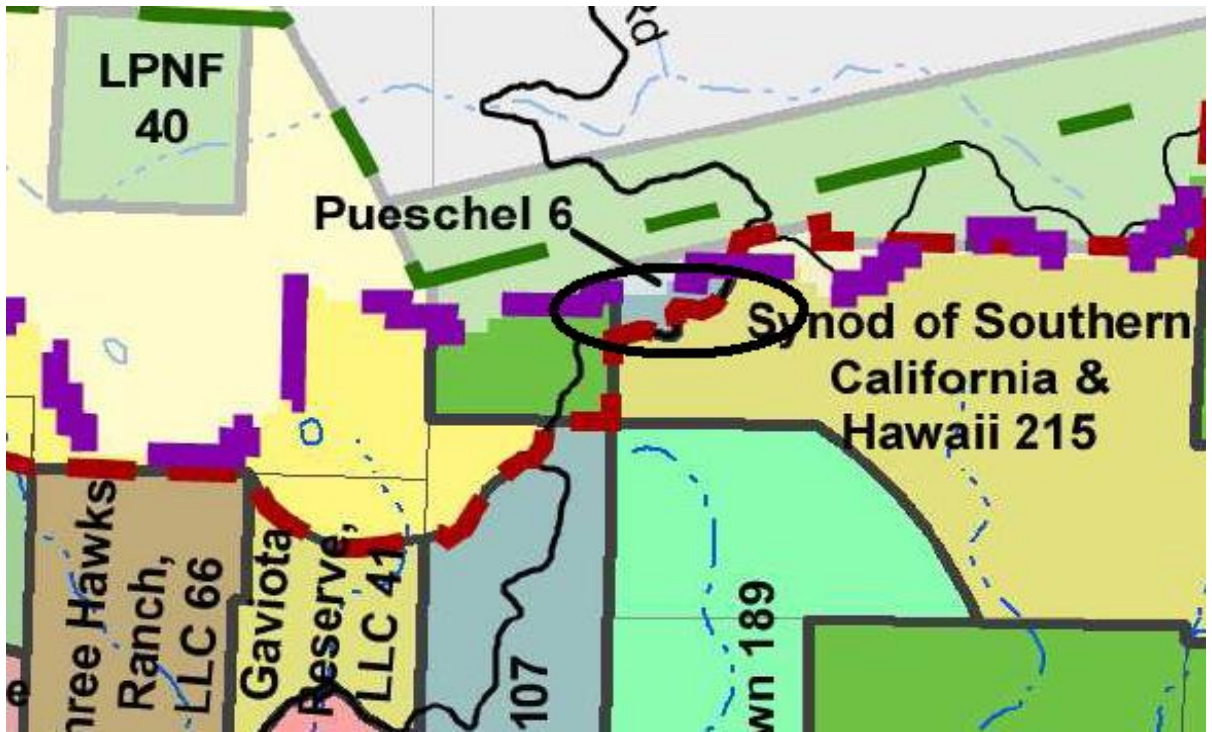
## Nojoqui Falls Ranch

<b>Total landholdings</b>	<b>803.77 acres</b>
Parcel sizes	472.47 acres, 173.95 acres, 129.05 acres, 28.3 acres
Zoning	AG-II-100
Potential for subdivision?	Yes
Amount of landholdings in plan area	20%
Amount of split parcels in the plan area	32% of 472.47 acre parcel in plan area; 8% of 129.05 acre parcel in plan area
Location of existing development	Some dwellings within the plan area, agricultural operations outside the plan area



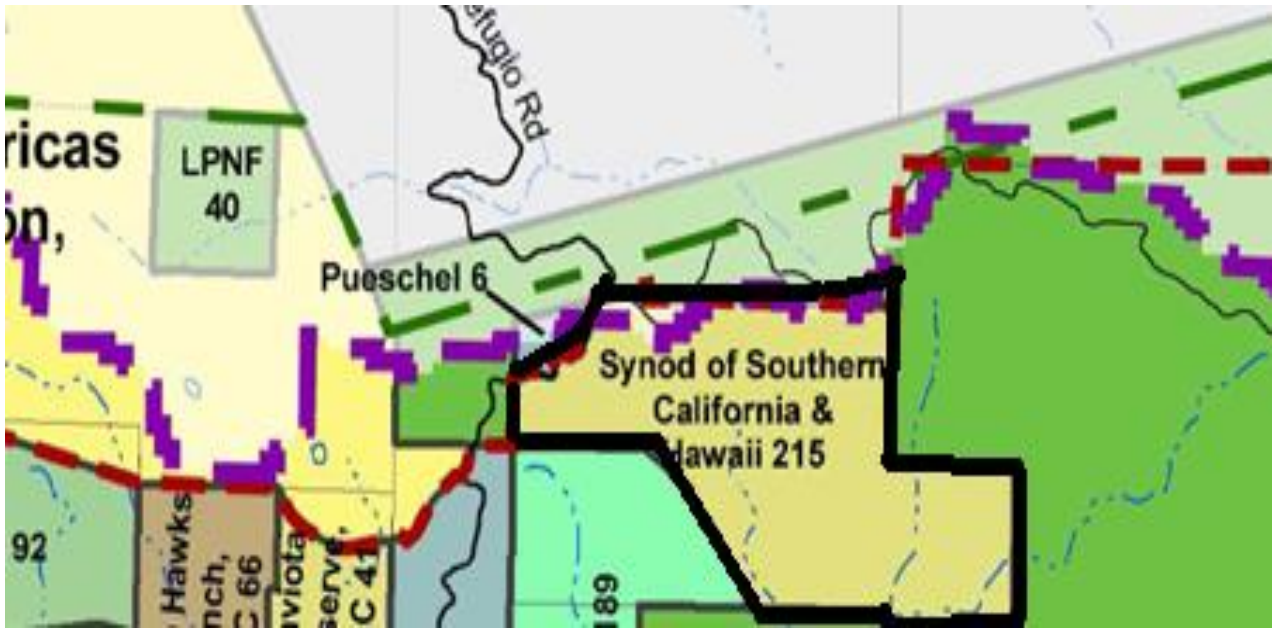
## Young Americas Foundation

<b>Total landholdings</b>	<b>688.02 acres</b>
Parcel sizes	459.04 acres; 154.6 acres; 52.5 acres; 11.1 acres; 10.78 acres
Zoning	AG-II-100
Potential for subdivision?	Yes
Amount of landholdings in plan area	35%
Amount of split parcels in the plan area	12.8 % of 52.5 acre parcel in plan area; 39 % of 459.04 acre parcel in plan area
Location of existing development	Development located outside the plan area



## Pueschel

Total landholdings	5.63 acres
Parcel sizes	5.63 acres
Zoning	100-Ag
Potential for subdivision?	No
Amount of landholdings in plan area	50 %
Amount of split parcels in the plan area	50 %
Location of existing development	Most of the development (dwellings) in is in the plan area



## Presbyterian Camp and Conference Centers, Inc.

<b>Total landholdings</b>	<b>214.50 acres</b>
Parcel sizes	214.50 acres
Zoning	20-Ag
Potential for subdivision?	Yes
Amount of landholdings in plan area	99 %
Amount of split parcels in the plan area	99 %
Location of existing development	Churches, rectory located within plan area