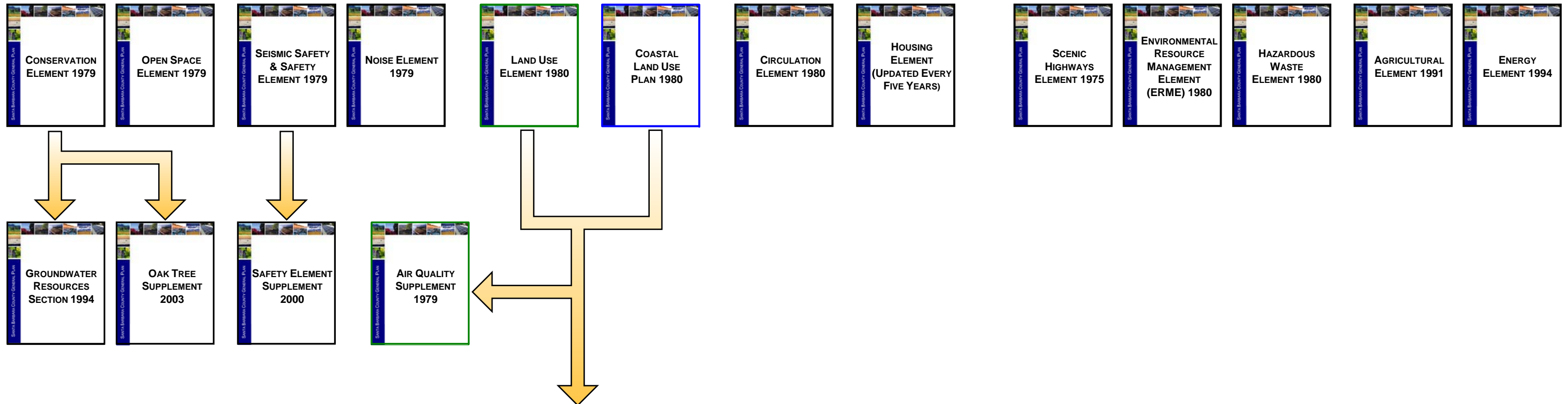


# THE GENERAL PLAN

## MANDATED ELEMENTS


## ADDITIONAL ELEMENTS




## COMMUNITY AND AREA PLANS: PART OF LAND USE ELEMENT AND/OR COASTAL PLAN

## SPECIFIC PLANS

## REDEVELOPMENT



# IMPLEMENTING ZONING ORDINANCE DOCUMENTS




**SANTA BARBARA COUNTY LUDC LAND USE DEVELOPMENT CODE**




**ARTICLE II COASTAL- IN EFFECT UNTIL LUDC RECEIVE COASTAL COMMISSION APPROVAL**



**MONTECITO LUDC LAND USE DEVELOPMENT CODE**



**ARTICLE IX- OAK TREE PROTECTION & REGENERATION**




**ORDINANCE 661**


# IMPLEMENTING PLANS AND GUIDANCE DOCUMENTS



**ORCUTT TRANSPORTATION IMPROVEMENT PLAN 1998**



**GOLETA TRANSPORTATION IMPROVEMENT PLAN 1999 UPDATE IN PROGRESS**



**BICYCLE MASTER PLAN 2005**



**HOUSING ELEMENT IMPLEMENTATION GUIDELINES 2005**




**LOMPOC GUIDELINES AND INTERPRETIVE ACTION ITEMS 1999**




**ELLWOOD-DEVEREUX OPEN SPACE AND HABITAT MANAGEMENT PLAN 2004**



**EASTERN GOLETA VALLEY RESIDENTIAL DESIGN GUIDELINES 2006**




**SUMMERLAND BAR GUIDELINES 1992 PENDING REMOVAL CONCURRENT WITH SUMMERLAND RESIDENTIAL AND COMMERCIAL DESIGN GUIDELINES ADOPTION**




**MONTECITO BAR GUIDELINES 1995**




**DESIGN RESIDENTIAL DESIGN GUIDELINES 1998**




**101 DESIGN GUIDELINES 1998**




**OLD TOWN ORCUTT COMMERCIAL DESIGN GUIDELINES 2006**



**MISSION CANYON RESIDENTIAL DESIGN GUIDELINES PENDING ADOPTION IN SPRING/SUMMER 2010**



**LOS ALAMOS COMMERCIAL DESIGN GUIDELINES PENDING ADOPTION IN SPRING/SUMMER 2010**



**SUMMERLAND RESIDENTIAL AND COMMERCIAL DESIGN GUIDELINES PENDING ADOPTION IN SUMMER/FALL 2010**

# REFERENCE DOCUMENTS




**Carpinteria Valley  
Greenhouse Program  
2002**



**A Perspective on  
Gaviota Coast Resources  
2002**



**Draft  
Burton Mesa  
Management  
Plan  
1994**



**Goleta Trails  
Implementation  
Study  
1995**



**A Comprehensive  
Vision for the  
Eastern Goleta  
Valley  
2006**




**Goleta Valley  
Outlook  
1998**




**Orcutt View  
1998**




**Status of  
Agriculture  
1999**




**Northern  
Lompoc Area  
News  
1999**




**Santa Barbara  
County 2030:  
Land and  
Population  
2000**



**Santa Ynez  
Newsletter  
2001**



**Open Lands  
Newsletter  
2002**



**Goleta Urban  
Agriculture  
Newsletter  
2002**