




February 17, 2010 ar14maps\Gaviota\_Coast\GaviotaRegionalPlan\GaviotaPlan\_BoundaryLocationMap\_11x17.mxd

## Gaviota Coast Plan Boundary Location

 Gaviota Coast Plan Boundary

 South Coast Watershed Boundary


 Rural Region Boundary

 Los Padres National Forest Boundary

 Santa Barbara County Coastal Zone Boundary

 Parcel split by Plan Boundary

 Parcel Split by Watershed Boundary but Included in Plan

 Vandenberg Air Force Base

 Incorporated City

 Land Under Federal Ownership

 Land Under State of California Ownership

 Land Under County of Santa Barbara Ownership

 Land Trust for Santa Barbara County Ownership