

QUEEN ANN/
VINEYARD

SAN ANTONIO
CREEK TRAIL

ORO
VERDE

VIA REGINA

KELLOGG
NORTH

TOWN AND
COUNTRY

TUCKER'S
GROVE

SAN ANTONIO

LA GOLETA

ANDAMAR

KELLOGG
SOUTH

WALNUT PARK

TARRAGONA

EL RODEO/
CRESTVIEW
OAKS

COUNTY
CAMPUS

EMERALD TERRACE
TENNIS COURTS

UNIVERSITY
CIRCLE

PATTERSON

RACQUET CLUB

OLD SAN MARCOS

CALLE
BARQUERO

TABANO HOLLOW

LASSEN

MARIA YGNACIO ROUTE
BIKEWAY

THUNDERBIRD

MORE MESA (SMALL)

CITY

LIMITS

MARIA YGNACIO

RHOADS

TEAR DROP

COAST ROUTE
BIKEWAY






MORE MESA (LARGE)

GOLETA BEACH PARK

SANTA BARBARA CITY LIMITS

ARROYO BUËRO
BEACH PARK

DRAFT PUBLIC LANDS INVENTORY
SANTA BARBARA COUNTY
SECOND DISTRICT
OCTOBER 2001

-  OPEN SPACE BOUNDARY
-  TRAILS
-  SECOND DISTRICT SUPERVISORIAL BOUNDARY
-  CITY OF GOLETA
-  CITY OF SANTA BARBARA

Air Photo taken May 2000