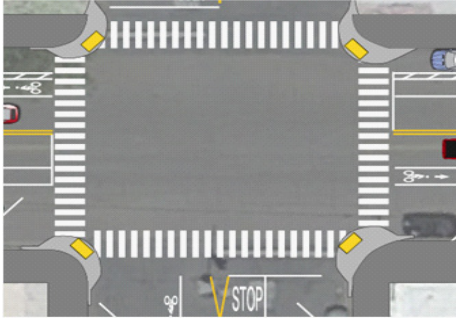


Resident and Property Owner Survey Examples

The photographs and drawings below show the concepts discussed in the survey. The photos and drawings are also available for viewing at: http://longrange.sbcountyplanning.org/planareas/losalamos/los_alamos_circplan.php

Crosswalks Types and Features



Painted crosswalk with curb extensions



Crosswalk with landscaped center median



Painted crosswalk with concrete center median



Crosswalk signal

Traffic Slowing Measures



Back-in angled parking



Reduced vehicle lane widths (wider sidewalks, and striped bike lane)

Options for walking and bicycling to Olga Reed Elementary School

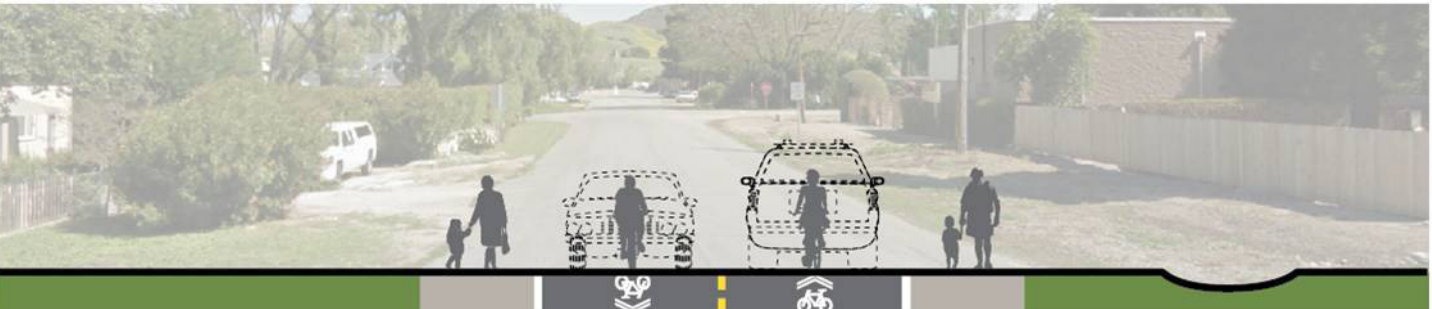
Centennial Street south of Waite



Shared pedestrian and bicyclist path on one side of the street

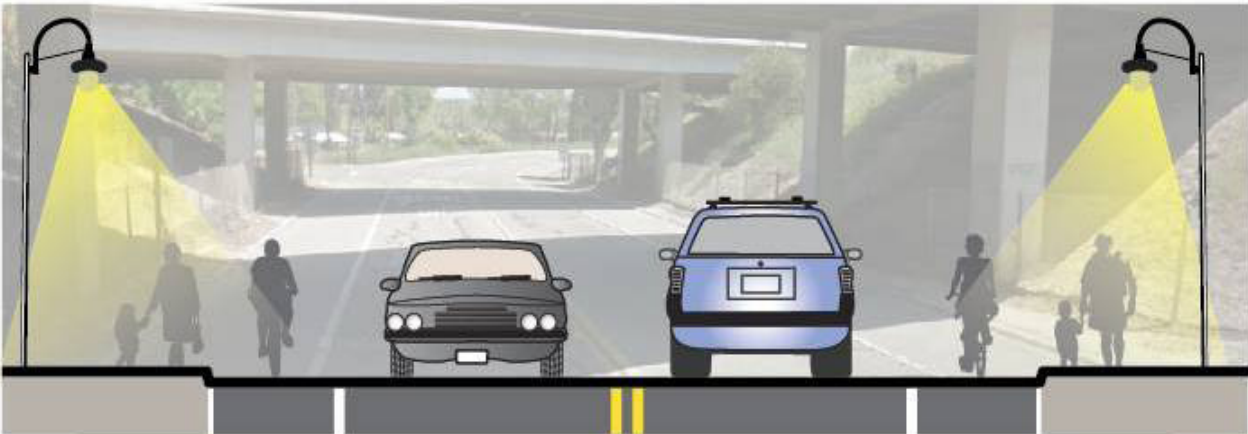


Walking paths and striped bike lanes on both sides of the street



Walking paths on both sides of the street and shared bicycle and vehicle lanes

Highway 101 Underpass



Lighting, sidewalks, and bike lanes