







**SUMMERLAND COMMUNITY PLAN  
ENVIRONMENTALLY SENSITIVE HABITAT  
ZONING AND LAND USE OVERLAYS**

**LEGEND**

-  - ESH OVERLAY  
Environmentally Sensitive Habitat
-  - ESH BUFFER  
(250')
-  - ESH SYMBOL  
Sensitive Plant  
(*Baccharis plummerae*)
-  - ESH SYMBOL  
Monarch Butterfly Roosting Site
-  - SUMMERLAND COMMUNITY PLAN BOUNDARY
-  - COASTAL ZONE BOUNDARY

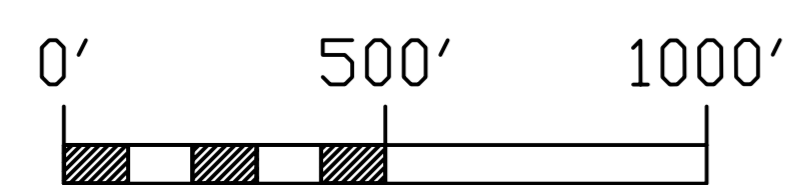

**SOURCES**

1. Rachel Tierney, Botanical Resource and Impact Analysis in support of the Summerland Community Plan, December 7, 1990
2. William H. Calvert, Monarch Butterfly Overwintering Site Locations in Santa Barbara County, California, December 31, 1991
3. Aerial photography inspection, photography dated July 7, 1990

# SUMMERLAND

## Community Plan

### ENVIRONMENTALLY SENSITIVE HABITAT LAND USE AND ZONING OVERLAY



SANTA BARBARA COUNTY CODE  
CHAPTER 35

ARTICLE II (COASTAL ZONE) 35-54.18.  
ARTICLE III (INLAND AREA) 35-204.12.0

ZONING OVERLAY ADOPTED BY SANTA BARBARA COUNTY BOARD OF SUPERVISORS  
ON 5/19/92 BY ORDINANCE NO. 4036 (ART.II) AND NO. 4037 (ART III)

LAND USE OVERLAY ADOPTED BY SANTA BARBARA COUNTY BOARD OF SUPERVISORS  
ON 4/27/92 BY RESOLUTION NO. 92-238 (COMPREHENSIVE PLAN) AND  
RESOLUTION NO. 92-239 (COASTAL PLAN)

CERTIFIED BY CALIFORNIA COASTAL COMMISSION ON APRIL 10, 1992

PRODUCED BY SANTA BARBARA COUNTY PLANNING & DEVELOPMENT

LAND USE AND ZONING OVERLAY REVISED ON

