
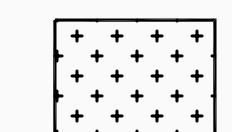
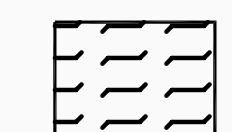



**SUMMERLAND COMMUNITY PLAN
LAND USE OVERLAY DESIGNATIONS
COASTAL & COMPREHENSIVE PLANS**

LEGEND

OVERLAY DISTRICTS

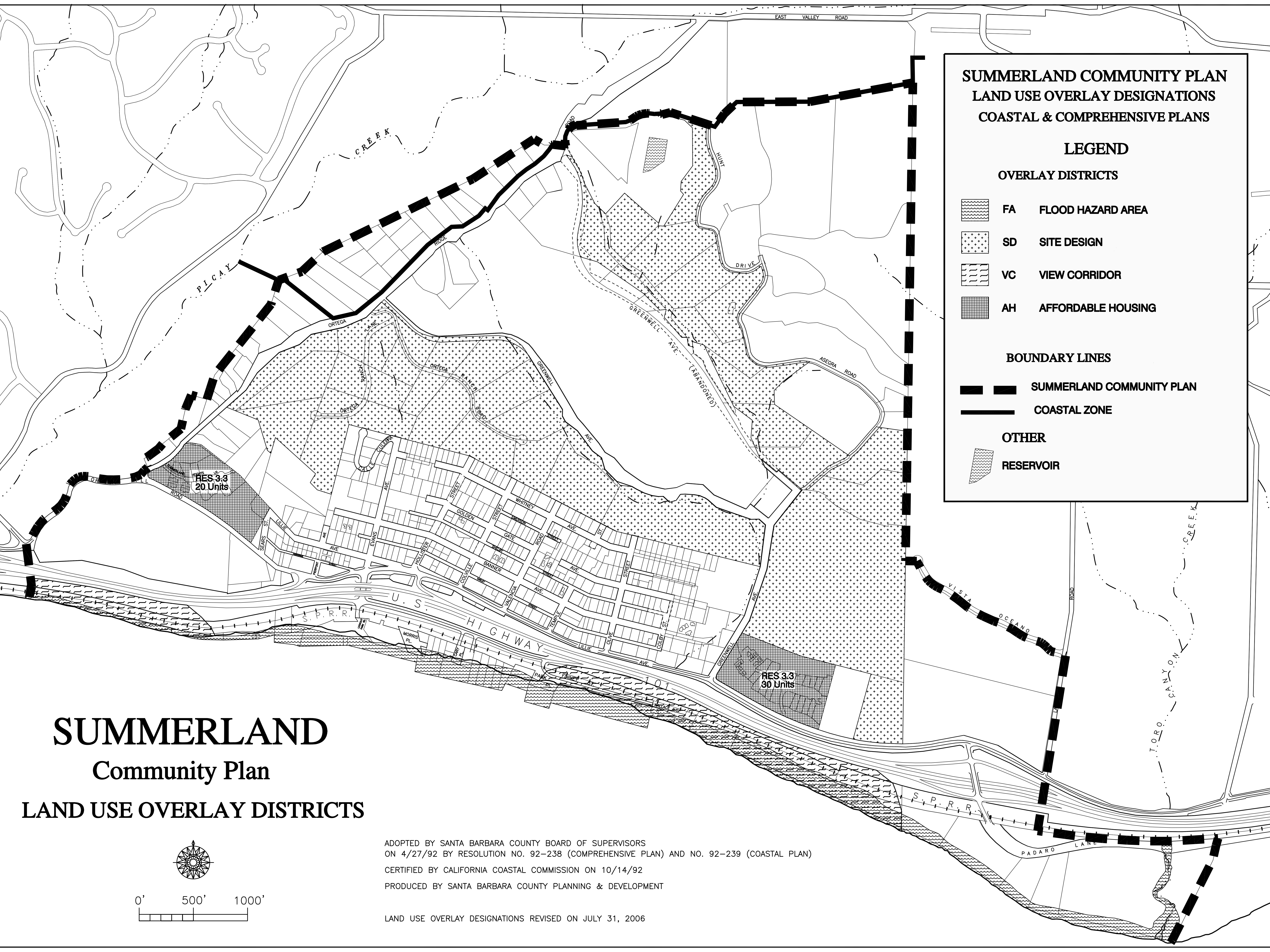
-  **FA FLOOD HAZARD AREA**
-  **SD SITE DESIGN**
-  **VC VIEW CORRIDOR**
-  **AH AFFORDABLE HOUSING**

BOUNDARY LINES

-  **SUMMERLAND COMMUNITY PLAN**
-  **COASTAL ZONE**

OTHER

-  **RESERVOIR**



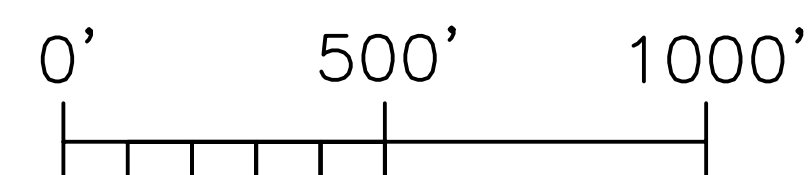

RES 3.3
20 Units

RES 3.3
30 Units

SUMMERLAND

Community Plan

LAND USE OVERLAY DISTRICTS



ADOPTED BY SANTA BARBARA COUNTY BOARD OF SUPERVISORS
ON 4/27/92 BY RESOLUTION NO. 92-238 (COMPREHENSIVE PLAN) AND NO. 92-239 (COASTAL PLAN)
CERTIFIED BY CALIFORNIA COASTAL COMMISSION ON 10/14/92
PRODUCED BY SANTA BARBARA COUNTY PLANNING & DEVELOPMENT

LAND USE OVERLAY DESIGNATIONS REVISED ON JULY 31, 2006