
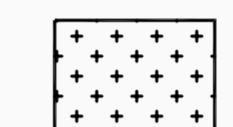
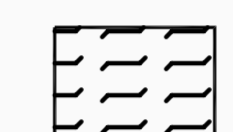



**SUMMERLAND COMMUNITY PLAN
ZONING OVERLAY DISTRICTS
ARTICLE II AND ARTICLE III**

LEGEND

OVERLAY DISTRICTS

-  **FA FLOOD HAZARD AREA**
-  **SD SITE DESIGN**
-  **VC VIEW CORRIDOR**
-  **AH AFFORDABLE HOUSING**

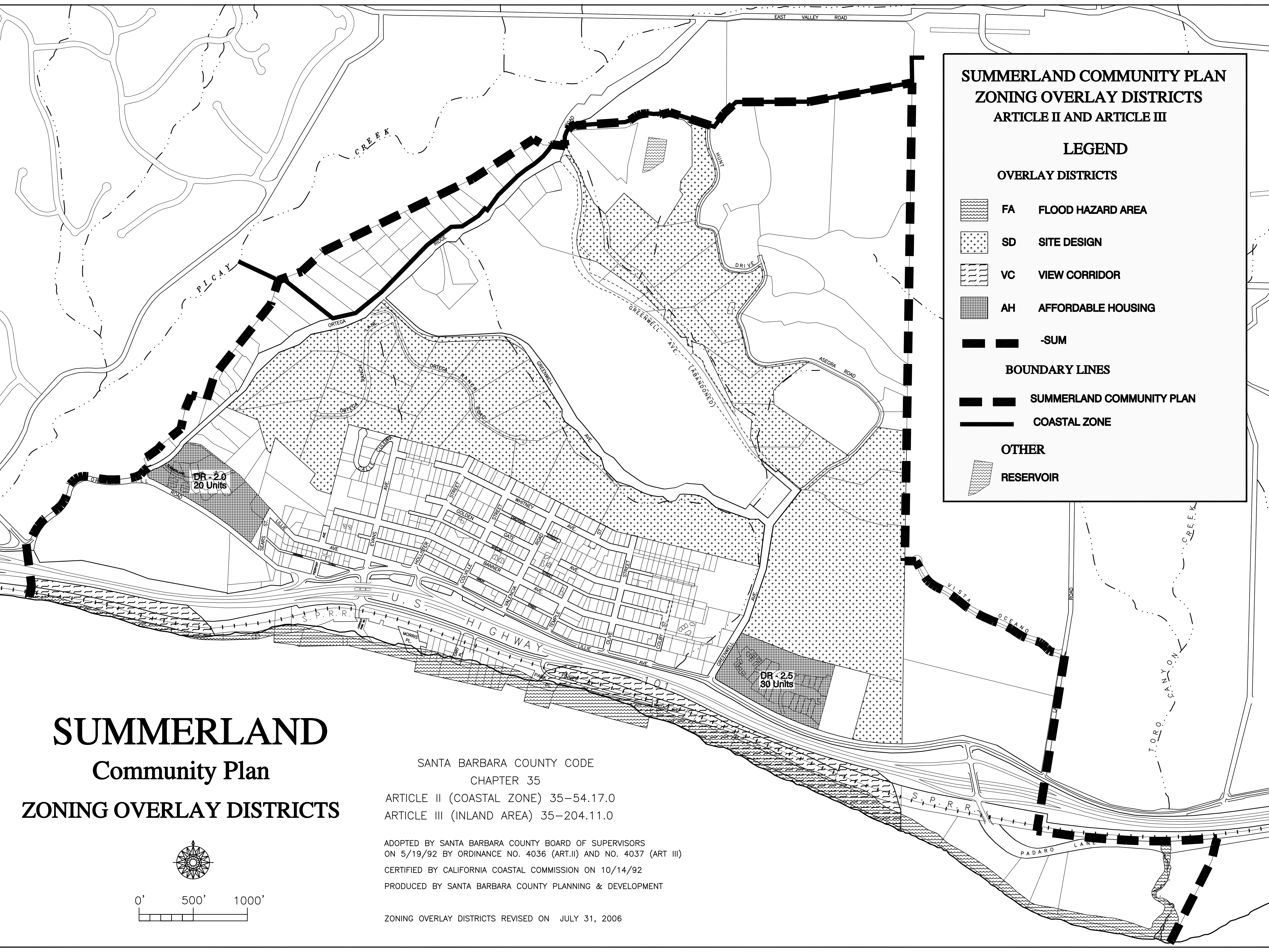
 **-SUM**

BOUNDARY LINES

-  **SUMMERLAND COMMUNITY PLAN**
-  **COASTAL ZONE**

OTHER

-  **RESERVOIR**



SUMMERLAND

Community Plan

ZONING OVERLAY DISTRICTS

SANTA BARBARA COUNTY CODE

CHAPTER 35

ARTICLE II (COASTAL ZONE) 35-54.17.0

ARTICLE III (INLAND AREA) 35-204.11.0

ADOPTED BY SANTA BARBARA COUNTY BOARD OF SUPERVISORS
ON 5/19/92 BY ORDINANCE NO. 4036 (ART.II) AND NO. 4037 (ART III)

CERTIFIED BY CALIFORNIA COASTAL COMMISSION ON 10/14/92

PRODUCED BY SANTA BARBARA COUNTY PLANNING & DEVELOPMENT

ZONING OVERLAY DISTRICTS REVISED ON JULY 31, 2006

