





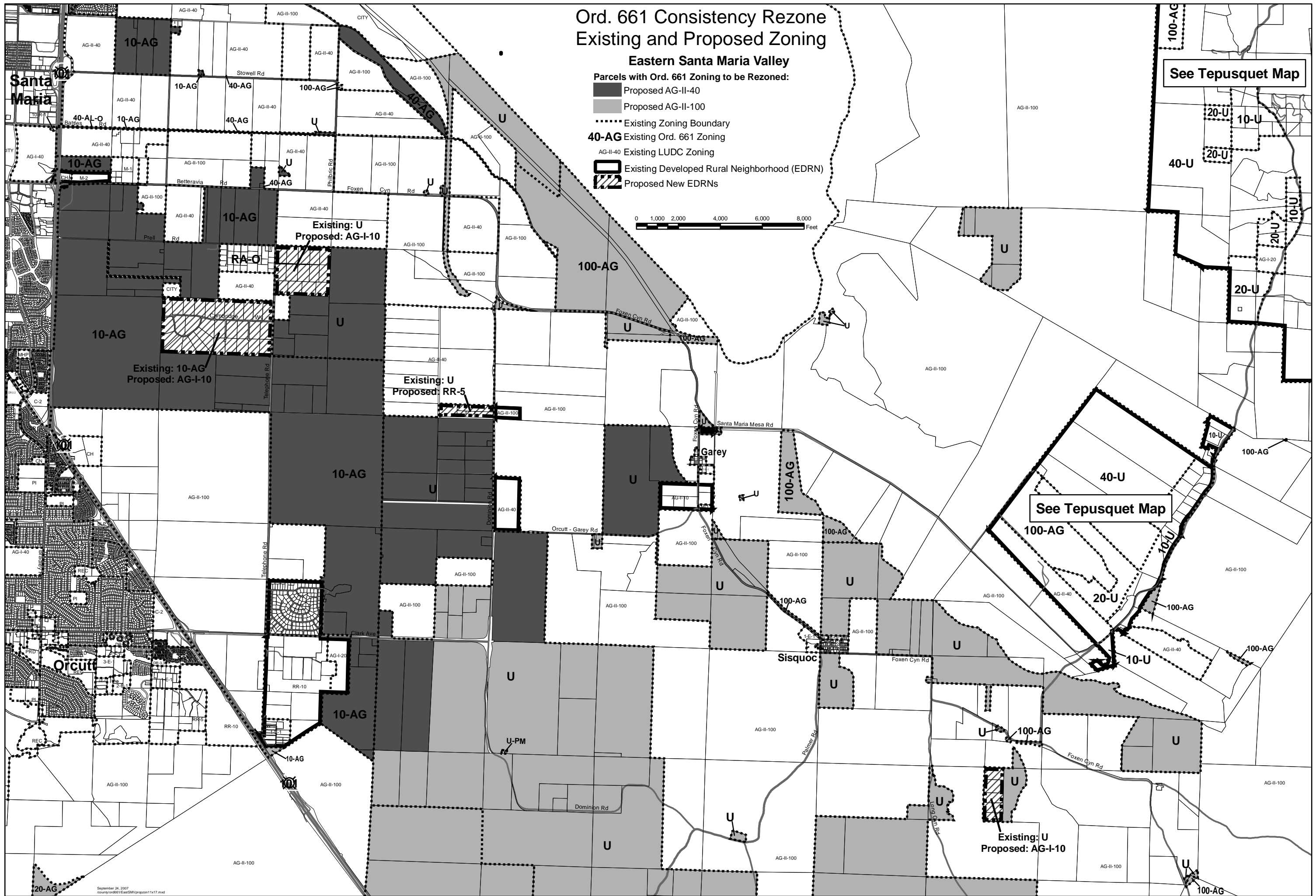



Ord. 661 Consistency Rezone Existing and Proposed Zoning

Eastern Santa Maria Valley

Parcels with Ord. 661 Zoning to be Rezoned:

-  Proposed AG-II-40
-  Proposed AG-II-100
-  Existing Zoning Boundary
- 40-AG** Existing Ord. 661 Zoning
-  Existing LUDC Zoning
-  Existing Developed Rural Neighborhood (EDRN)
-  Proposed New EDRNs



See Tepusquet Map

See Tepusquet Map

Existing: 10-AG
Proposed: AG-I-10

Existing: U
Proposed: AG-I-10

Existing: U
Proposed: RR-5

Existing: U
Proposed: AG-I-10