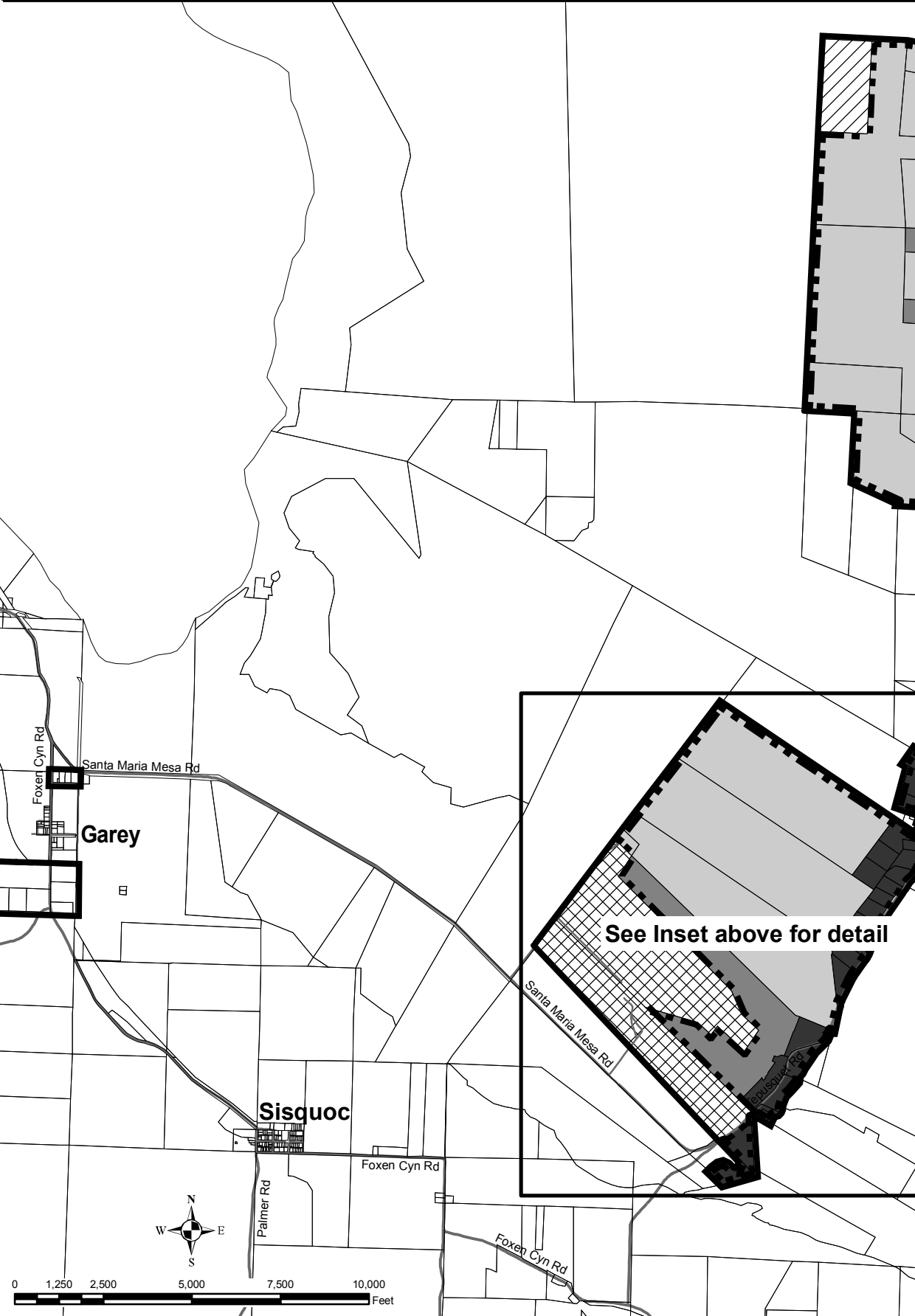
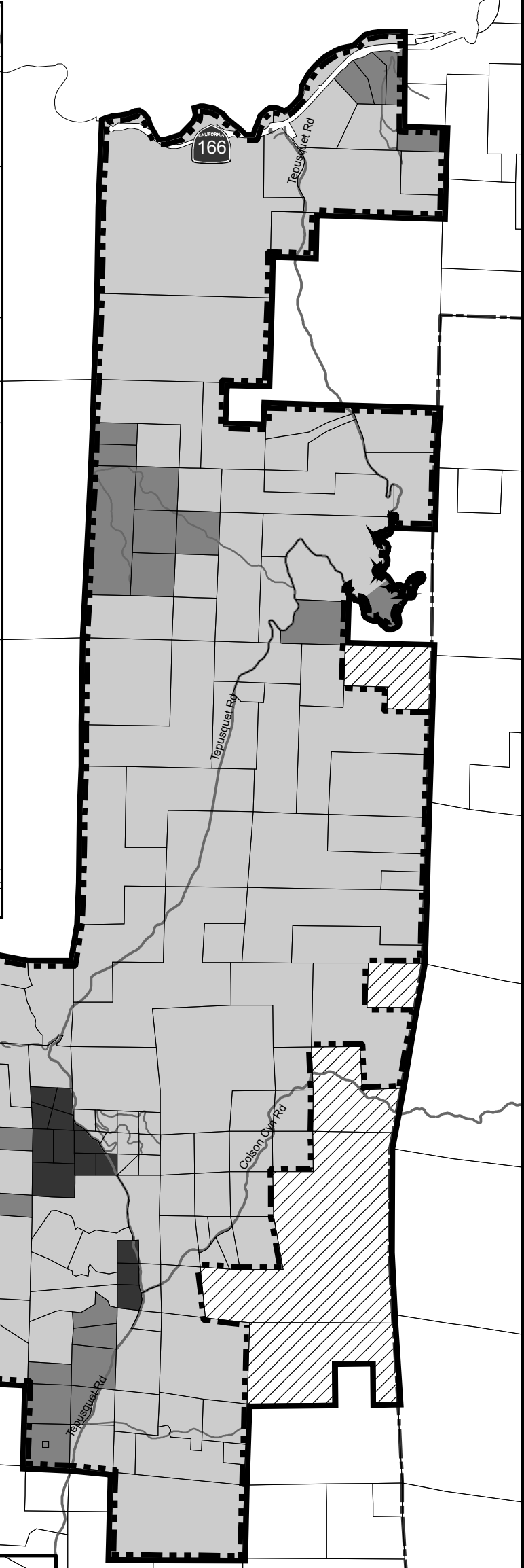
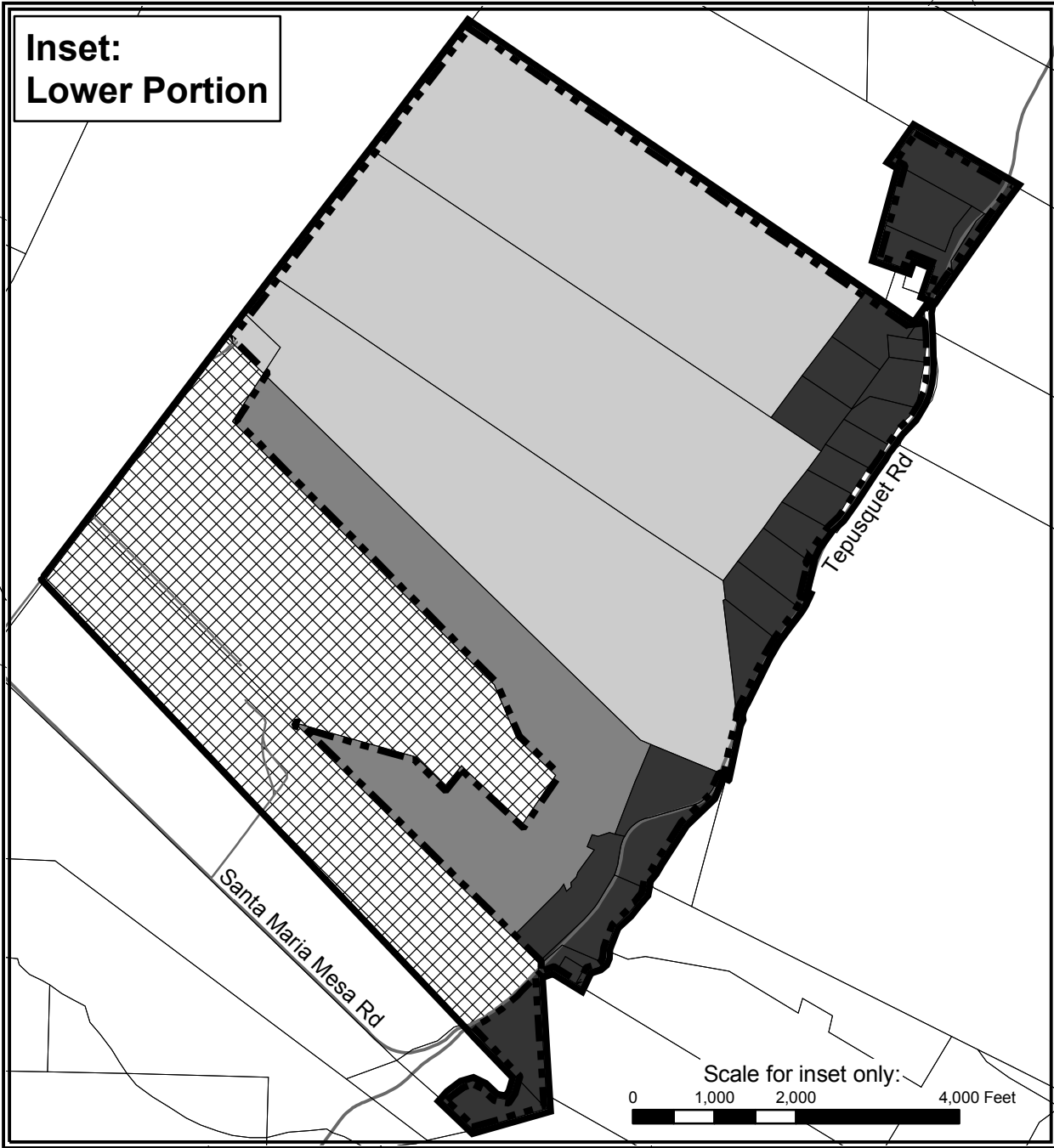










**Inset:
Lower Portion**



**Ord. 661 Consistency Rezone
Tepusquet Canyon Area
Proposed Land Use Changes**

-  Existing Developed Rural Neighborhood (EDRN)
-  Proposed Adjusted EDRN Boundary
-  Proposed A-I-10
-  Proposed A-I-20
-  Proposed A-I-40
-  Proposed A-II-40 and Removal from EDRN
-  Proposed A-II-100 and Removal from EDRN
-  Los Padres National Forest Boundary