


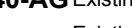


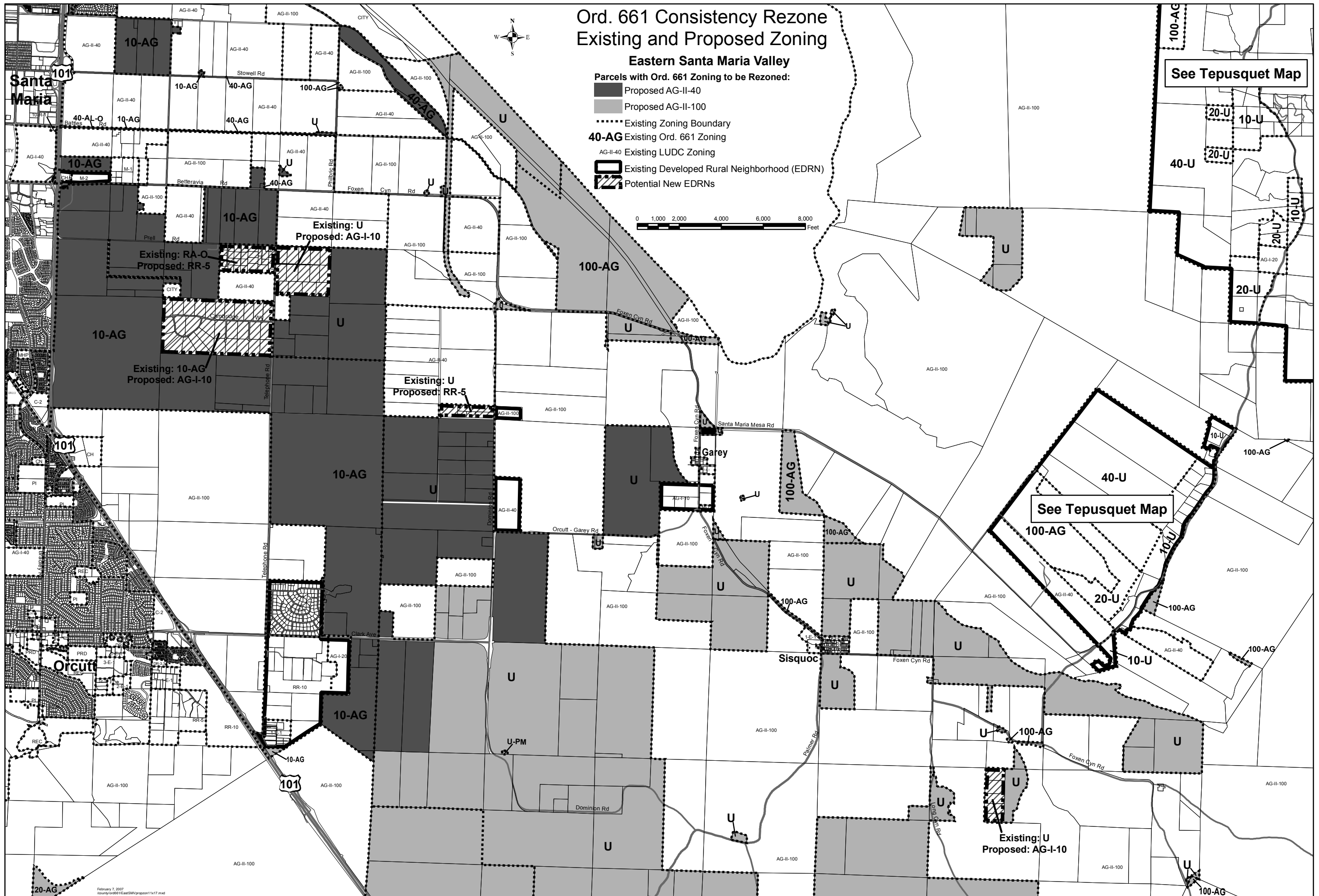
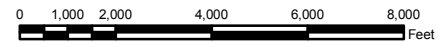


# Ord. 661 Consistency Rezone Existing and Proposed Zoning

## Eastern Santa Maria Valley

Parcels with Ord. 661 Zoning to be Rezoned:

-  Proposed AG-II-40
-  Proposed AG-II-100
-  Existing Zoning Boundary
- 40-AG** Existing Ord. 661 Zoning
-  Existing LUDC Zoning
-  Existing Developed Rural Neighborhood (EDRN)
-  Potential New EDRNs



See Tepusquet Map

See Tepusquet Map