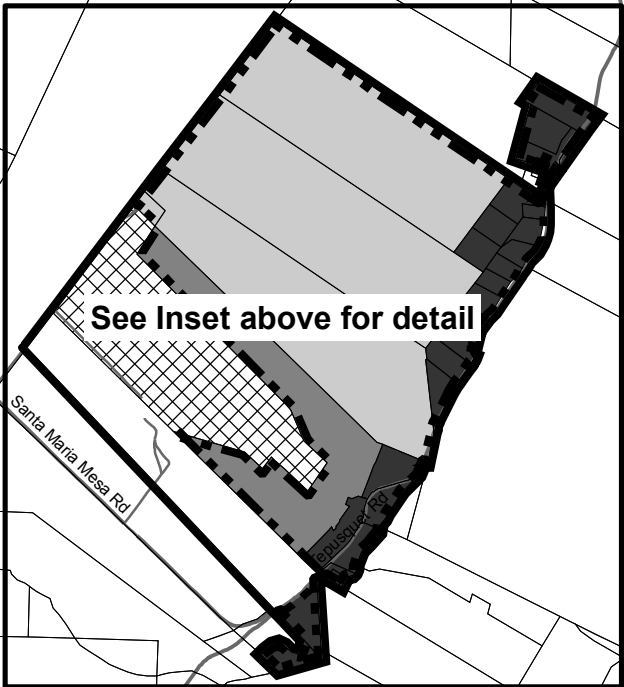
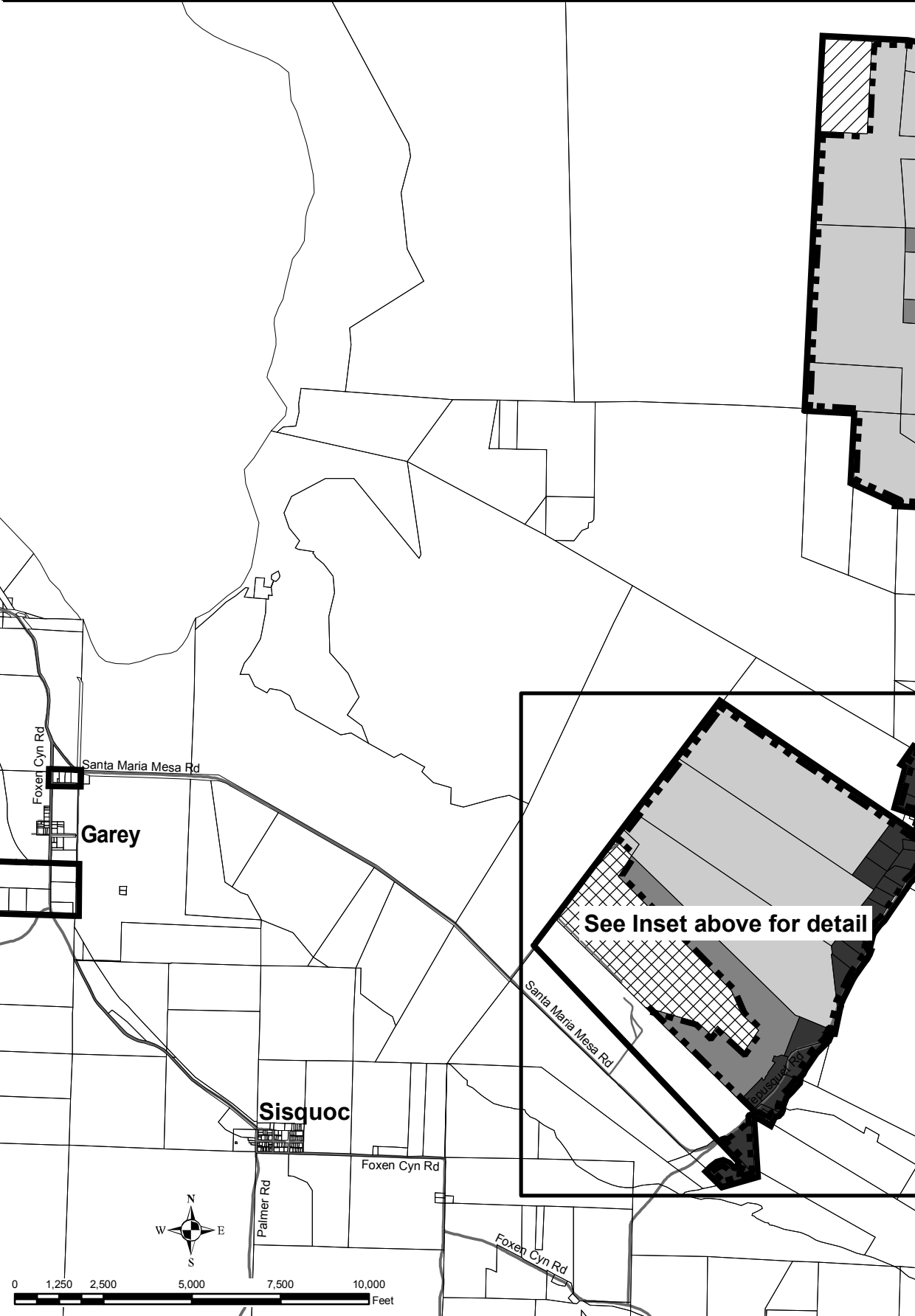
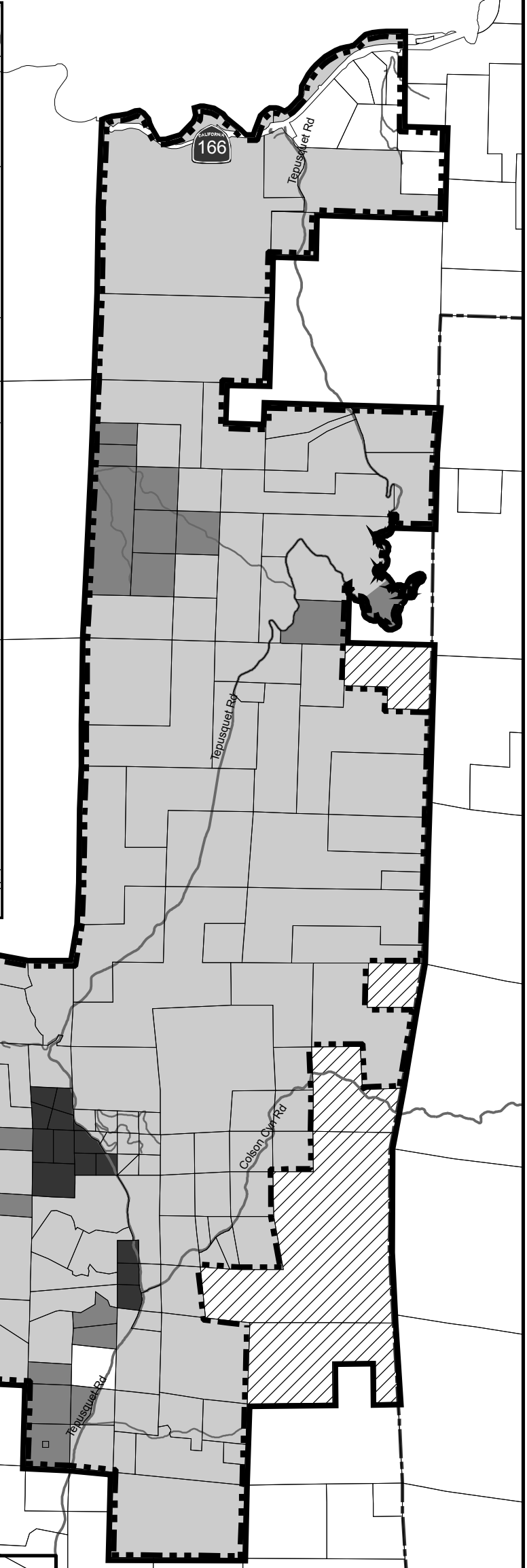
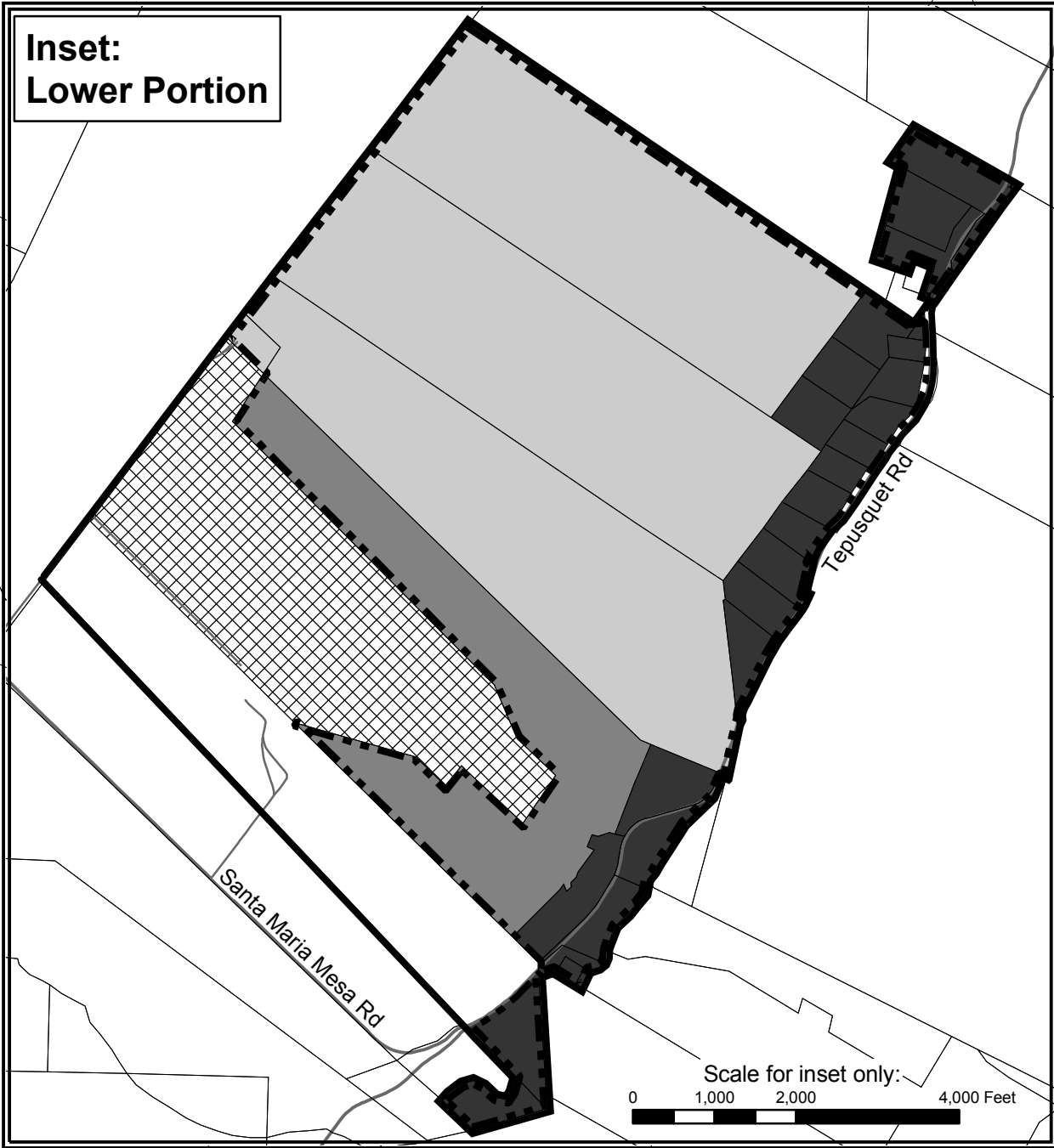


**Inset:
Lower Portion**



**Ord. 661 Consistency Rezone
Tepusquet Canyon Area
Proposed Zoning Changes**

- Existing Developed Rural Neighborhood (EDRN)
- Proposed Adjusted EDRN Boundary
- Parcels with Ord. 661 Zoning to be Rezoned:**
 - Proposed AG-I-10
 - Proposed AG-I-20
 - Proposed AG-I-40
 - Proposed AG-II-40 and Removal from EDRN
 - Proposed AG-II-100 and Removal from EDRN
- Los Padres National Forest Boundary