






# Ord. 661 Consistency Rezone Existing and Proposed Land Use

## Los Alamos Valley Area

### Parcels with Proposed Land Use Changes:

-  Proposed A-II-40
-  Proposed A-II-100
-  Existing Land Use Boundary
-  Existing Land Use Designation
-  Proposed New EDRN

