

ATTACHMENT B

RESOLUTION OF THE BOARD OF SUPERVISORS  
COUNTY OF SANTA BARBARA, STATE OF CALIFORNIA

IN THE MATTER OF ACCEPTING AND )  
 ACKNOWLEDGING THE CALIFORNIA COASTAL )  
 COMMISSION’S MODIFICATIONS AND APPROVING )  
 AMENDMENTS TO THE SANTA BARBARA COUNTY )  
 CERTIFIED LOCAL COASTAL PROGRAM BY ) RESOLUTION NO. 07- 267  
 AMENDING THE GOLETA COMMUNITY PLAN TO )  
 ADD POLICIES IMPLEMENTING THE )  
 ELLWOOD-DEVEREUX OPEN SPACE PLAN AND TO )  
 ADD PUBLIC TRAILS AS PROVIDED BY THE OPEN ) County Case Nos.:  
 SPACE PLAN )  
 ) 04GPA-00000-00008  
 ) 04GPA-00000-00009

---

WITH REFERENCE TO THE FOLLOWING:

- A. Whereas on October 26, 2004, the Board of Supervisors of the County of Santa Barbara approved an amendment to the County’s Local Coastal Program (Resolution 04-299, Case No. 04GPA-00000-00008), to add policies incorporating the Ellwood-Devereux Open Space Plan; and
- B. Whereas on October 26, 2004, the Board of Supervisors of the County of Santa Barbara approved an amendment to the County’s Local Coastal Program (Resolution 04-300, Case No. 04GPA-00000-00009), to add public trail segments provided by the Ellwood-Devereux Open Space Plan; and
- C. Whereas on October 26, 2004, the Board of Supervisors of the County of Santa Barbara, by Resolution 04-304, submitted these amendments for consideration by the California Coastal Commission; and
- D. Whereas on April 13, 2006, the California Coastal Commission approved a resolution of certification with suggested modifications for these amendments to the County’s Local Coastal Program (Coastal Commission Case No. MAJ-2-04-D) as contained in the Coastal Commission letter of July 24, 2006; and
- E. Whereas Modification 1 of the Coastal Commission certification contained changes to the language of Policy BIO-GV-23 of the Goleta Community Plan as follows;

Policy BIO-GV-23: Development, including Recreational amenities, trail improvements, and other open space area development on the Ocean Meadows property (APN-073-090-062 & -012), Camino Corto Open Space Reserve (APN 075-010-028), Del Sol Vernal Pool Reserve (APN 075-010-037), and Devereux School property (APN 073-090-029) shall be consistent with the occur in a manner protective of environmentally sensitive habitat areas as shown on Figure 30, Goleta Community Plan Area – Southern Section Environmentally Sensitive Habitats and Riparian Corridor Protection Overlays Ellwood-Devereux Open Space Plan.

; and

- F. Whereas Modification 2 of the Coastal Commission certification suggested the County modify Figure 30 and Figure 11 of the Goleta Community Plan as follows;

Figure 30 of the Goleta Community Plan, "Goleta Community Plan Area – Southern Section Environmentally Sensitive Habitats and Riparian Corridor Protection Overlays," shall be modified to reflect the ESH mapping for the Ocean Meadows property (APN-073-090-062 & -012), Camino Corto Open Space Reserve (APN 075-010-028), Del Sol Vernal Pool Reserve (APN 075-010-037), and Devereux School property (APN 073-090-029) as shown in Exhibits 8a and 8b of this staff report. Figure 11 of the Goleta Community Plan, "West Devereux Specific Plan Area," shall be modified to reflect the ESH mapping for the Ocean Meadows property (APN-073-090-062 & -012) as shown in Exhibit 8a of this staff report.

; and

- G. Whereas Modification 3 of the Coastal Commission certification contained changes to the language of Policy PRT-GV-2A.1 of the Goleta Community Plan as follows;

Policy PRT-GV-2A.1: In addition to the Goleta Trails Implementation Study, ~~trail locations development and implementation~~ on the Ocean Meadows property (APN-073-090-062 & -012), Camino Corto Open Space Reserve (APN 075-010-028), Del Sol Vernal Pool Reserve (APN 075-010-037), and Devereux School property (APN 073-090-029) shall be consistent with the Figure 26, Santa Barbara County Comprehensive Plan (PRT-3) Parks, Recreation and Trails, Goleta, Santa Barbara Area-Ellwood-Devereux Open Space Plan. Trail development and implementation shall occur consistent with all other applicable provisions of the LCP.

; and

- H. Whereas Modification 4 of the Coastal Commission certification suggested the County modify Figure 26 of the Santa Barbara County Comprehensive Plan Parks, Recreation and Trails Map, as follows;

Figure 26, Santa Barbara County Comprehensive Plan (PRT-3) Parks, Recreation and Trails, Goleta, Santa Barbara Area, shall be modified to reflect the trails mapping for the Ocean Meadows property (APN-073-090-062 & -012), Camino Corto Open Space Reserve (APN 075-010-028), Del Sol Vernal Pool Reserve (APN 075-010-037), and Devereux School property (APN 073-090-029) as shown in Exhibit 9 to this staff report.

; and

- I. Whereas Modification 5 of the Coastal Commission certification added two new policies to the Goleta Community Plan, Section IV.C, Biological Habitats as follows;

Policy BIO-GV-24: If Storke Road is expanded in the future, wildlife corridors within drainage culverts shall be established to the maximum extent feasible. Any future regional open space planning efforts, including development of an Open Space Management Plan for the Ellwood-Devereux area, shall include this policy.

Policy BIO-GV-25: Wetland and riparian vegetation enhancement shall be conducted to the maximum extent feasible along Devereux Creek, including any University-owned lands. Any future regional open

space planning efforts, including development of an Open Space Management Plan for the Ellwood-Devereux area, shall include this policy.

; and

J. Whereas Modification 6 of the Coastal Commission certification added one new policy to the Goleta Community Plan, Section III.C, Parks, Recreation, and Trails/Open Space as follows;

Policy PRT-GV-16: The development and implementation of the Ellwood Devereux Open Space Plan shall be coordinated with the City of Goleta, the University of California at Santa Barbara, and the California Coastal Commission. The future Ellwood Devereux Open Space Plan shall require certification by the Coastal Commission.

; and


K. Whereas the Board of Supervisors finds the suggested modifications to be acceptable;

NOW THEREFORE, IT IS HEREBY RESOLVED AS FOLLOWS:

1. The above recitations are true and correct.
2. The Board of Supervisors acknowledges receipt of the Coastal Commission's resolution of certification with suggested modifications and accepts those modifications through amendment of the Local Coastal Program as required in Section 13544(a) of the Commission's Administrative Regulations.
3. The Board of Supervisors will submit this acknowledgment to the California Coastal Commission to demonstrate satisfaction of the specific requirement of the Commission's certification order, pursuant to Section 13544(b) of the Commission's Administrative Regulations.
4. The Chair of the Board of Supervisors is hereby authorized and directed to sign and certify all documents and other materials in accordance with this resolution to show the above mentioned action by the Board of Supervisors.

PASSED, APPROVED AND ADOPTED by the Board of Supervisors of the County of Santa Barbara, State of California, this 21<sup>st</sup> day of August, 2007, by the following vote:


AYES: Supervisors Carbajal, Wolf, Firestone, Gray, Centeno  
NOES: None  
ABSTAINED: None  
ABSENT: None



\_\_\_\_\_  
BROOKS FIRESTONE  
Chair, Board of Supervisors  
County of Santa Barbara


ATTEST:

MICHAEL F. BROWN  
Clerk of the Board of Supervisors

By  \_\_\_\_\_  
Deputy Clerk

APPROVED AS TO FORM:

STEPHEN SHANE STARK  
County Counsel

By  \_\_\_\_\_  
Deputy County Counsel