

RESOLUTION OF THE BOARD OF SUPERVISORS OF THE COUNTY OF SANTA BARBARA, STATE OF CALIFORNIA

IN THE MATTER OF APPROVING SPECIFIC	)	RESOLUTION NO. 02-064
AMENDMENTS TO THE CIRCULATION ELEMENT	)	CASE NO.: 01-GP-002
OF THE SANTA BARBARA COUNTY COMPREHENSIVE	)	
PLAN BY ADOPTION OF THE TORO CANYON PLAN	)	
_____	)	

WITH REFERENCE TO THE FOLLOWING:

- A. On December 3, 1991, by Resolution No. 91-696, the Board of Supervisors of the County of Santa Barbara adopted the Circulation Element of the Santa Barbara County Comprehensive Plan.
- B. As part of the Community and Area Plan updates, the Land Use and Circulation Elements are to be amended concurrently to ensure that they are in balance.
- C. It is now deemed in the interest of the orderly development of the County and important to the preservation of the health, safety, and general welfare of the residents of the County to adopt the following amendments to the Circulation Element of the Comprehensive Plan, as follows:
  - 1. Amend the Circulation Element by adding the following language to Section V of the Circulation Element:
 

For the communities of Summerland, Montecito, Goleta, Los Alamos, and Orcutt and the area of Toro Canyon please see the Circulation chapters of the Summerland, Montecito, Goleta, Los Alamos and Orcutt Community Plans and the Toro Canyon Plan sections of the Coastal Land Use and the Land Use Elements of the Comprehensive Plan for the specific Policies and Actions that implement this policy.
  - 2. Amend the list of Circulation Element Maps (pp. 184-e & 185) to include the Circulation Element map of the Toro Canyon Plan.
  - 3. Adopt by reference the "*Toro Canyon Area Circulation Element*" map, which reflects the new Circulation Element adopted classifications for roadways within the Toro Canyon Plan area, and the "*Toro Canyon Area Bikeways*" map, which reflects existing and planned bikeways within the Toro Canyon Plan area.

4. Amend the “*Santa Barbara County Comprehensive Plan Circulation Element Carpinteria Area map*” (CIRC-2) to remove the area covered by the Toro Canyon Plan Circulation Element map.
  
- D. Public officials and agencies, civic organizations, and citizens have been consulted and have advised the Planning Commission on said proposed amendments in public hearings pursuant to Section 65353 of the Government Code, and the Planning Commission has sent its written recommendations to the Board pursuant to Section 65354 of the Government Code.
  
- E. This Board has held a duly noticed public hearing, as required by Section 65355 of the Government Code, on the proposed amendments, at which hearing the amendments were explained and comments invited from the persons in attendance.

NOW, THEREFORE, IT IS HEREBY RESOLVED AS FOLLOWS:

1. The above recitations are true and correct.
  
2. Pursuant to the provisions of Government Code Section 65356, the above-described change in the Comprehensive Plan is hereby adopted as an amendment to the above mentioned Plan Text and Maps.
  
3. The Chair and the Clerk of this Board are hereby authorized and directed to sign and certify all maps, documents, and other material in accordance with this Resolution to show the above-mentioned action by the Board.


PASSED, APPROVED AND ADOPTED by the Board of Supervisors of the County of Santa Barbara, State of California, this 25<sup>th</sup> day of February, 2002, by the following vote:

AYES: Supervisor Schwartz, Rose, Marshall.

NOES: Supervisor Urbanske.

ABSTAIN: None

ABSENT: Supervisor Gray.




GAIL MARSHALL, Chair of the Board of Supervisors,  
County of Santa Barbara

ATTEST:

MICHAEL BROWN


Clerk of the Board of Supervisors

By:   
Deputy Clerk-Recorder

Approved as to form:

STEPHEN SHANE STARK

County Counsel

By:   
Deputy County Counsel