

RESOLUTION OF THE BOARD OF SUPERVISORS  
COUNTY OF SANTA BARBARA, STATE OF CALIFORNIA

IN THE MATTER OF APPROVING SPECIFIC )  
AMENDMENTS TO VARIOUS MAPS AND TEXT OF ) RESOLUTION 94-100  
LAND USE ELEMENT OF THE SANTA BARBARA ) CASE NO. 92-GP-021, 93-GP-016  
COUNTY COMPREHENSIVE PLAN )

---

WITH REFERENCE TO THE FOLLOWING:

- A. On December 20, 1980, by Resolution No. 80-566, the Board of Supervisors of the County of Santa Barbara adopted a Comprehensive Plan for the County of Santa Barbara.
- B. It is now deemed in the interest of the orderly development of the County and important to the preservation of the health, safety, and general welfare of the residents of said County to amend the Comprehensive Plan's Land Use Element, as follows:
  1. (92-GP-021) Adopt a resolution amending the Land Use Element of the Comprehensive Plan to incorporate by reference the Los Alamos Community Plan into the "Community Plans" section of the Land Use Element; amend the "Area/Community Goals" section of the Land Use Element to add a new "Los Alamos Planning Area" section after the "Santa Maria/Orcutt Area" section; amend the "Land Use Holding Capacity" section of the Land Use Element to delete parcels within the Los Alamos Planning Area from Tables 19a and 19b; amend the Table of Contents to incorporate appropriate references to the Los Alamos Community Plan; amend the "Land Use Element Maps" section to add reference of the Los Alamos Community Plan Land Use Designations map; adopt by reference the map titled "Los Alamos Community Plan Land Use Designations Map"; amend the Los Alamos Area Land Use Map (COMP-8) by deleting the Los Alamos Planning Area from the Map and renaming the remaining map the Garey and Sisquoc Land Use Map (COMP-8); amend the County wide Land Use Map (COMP-1) by making minor revisions to boundaries delineating COMP-2, COMP-3, COMP-8 and the Summerland, Montecito, Goleta, and Los Alamos Community Plan Maps.
  2. (93-GP-016) Adopt a Resolution amending the Santa Barbara County Comprehensive Plan Land Use Map for the Santa Ynez Planning Area (COMP 4), by changing the Land Use Designation of APN 141-070-28 from A-II-100 to A-II-40.
- C. Public officials and agencies, civic organizations, and citizens have been consulted on and have advised the Planning Commission on the said proposed amendments in a public hearing pursuant to Section 65353 of the Government Code, and the Planning Commission has sent its written recommendations to the Board pursuant to Section 65354 of the Government Code.
- D. This Board has held a duly noticed public hearing, as required by Section 65355 of the Government Code, on the proposed amendments, at which hearing the amendments were explained and comments invited from the persons in attendance.

NOW, THEREFORE, IT IS HEREBY RESOLVED as follows:

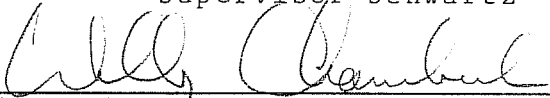
1. The above recitations are true and correct.
2. Pursuant to the provisions of Section 65356 of the Government Code, the above described changes are hereby adopted as amendments to the Land Use Element of the Santa Barbara County Comprehensive Plan.
3. The Chair and the Clerk of this Board are hereby authorized and directed to sign and certify all maps, documents and other materials in accordance with this Resolution to reflect the above described action by the Board.
4. Pursuant to the Provisions of Government Code Section 65357 the Clerk of the Board is hereby authorized and directed to send endorsed copies of said maps to the planning agency of each city within this County.

PASSED, APPROVED, AND ADOPTED by the Board of Supervisors of the County of Santa Barbara, State of California, this 8th day of February, 1994, by the following vote:

AYES: Supervisors Rogers, Chamberlin, Staffel, Stoker

NOES: None

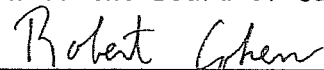
ABSENT: Supervisor Schwartz




Vice-Chair of the Board of Supervisors  
County of Santa Barbara

ATTEST:

Zandra Cholmondeley  
Clerk of the Board of Supervisors

By:   
Deputy Clerk

APPROVED AS TO FORM:  
STEPHEN SHANE STARK  
Acting County Counsel

By:   
Deputy County Counsel