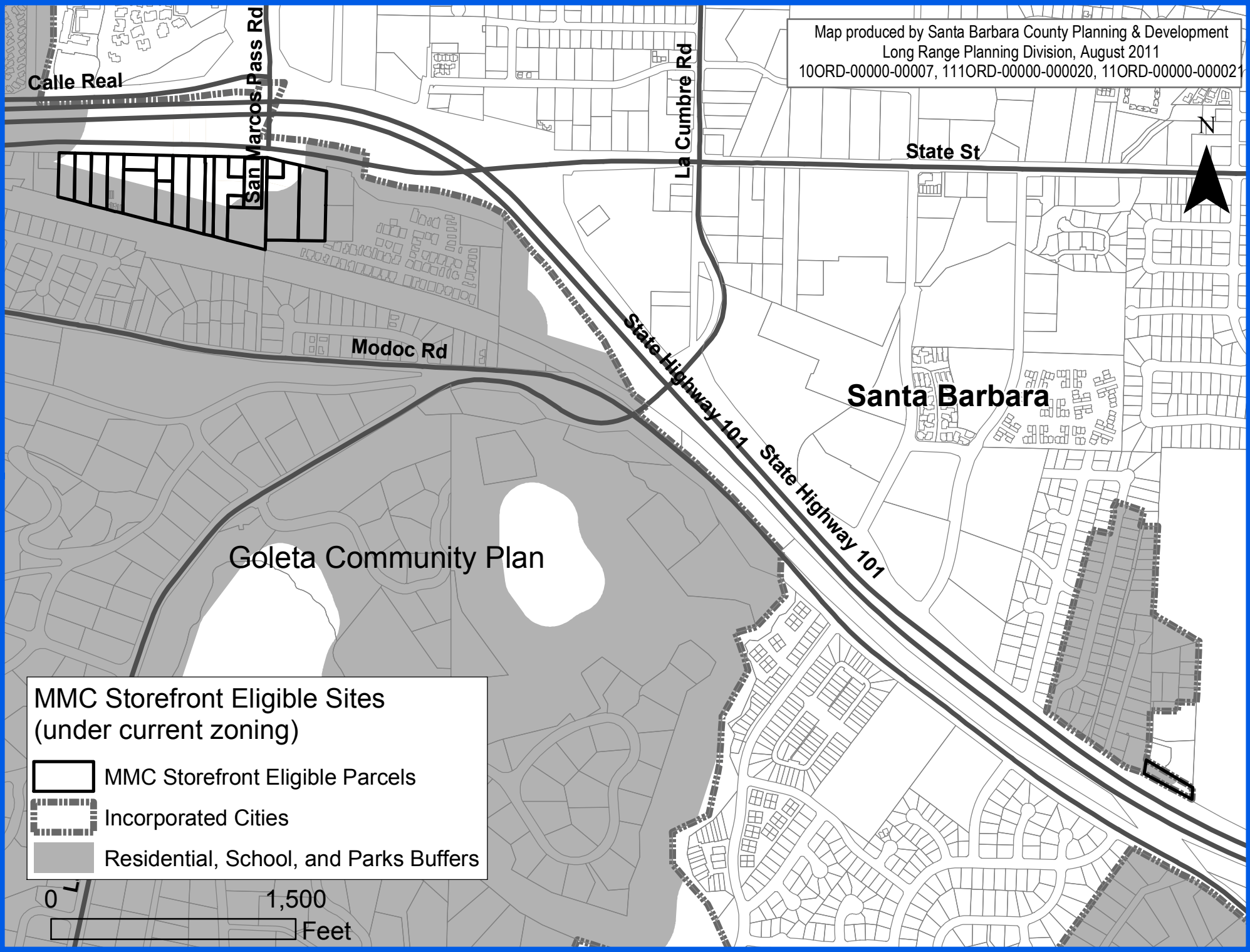





Map produced by Santa Barbara County Planning & Development
Long Range Planning Division, August 2011
10ORD-00000-00007, 111ORD-00000-000020, 11ORD-00000-000021



**MMC Storefront Eligible Sites
(under current zoning)**

-  MMC Storefront Eligible Parcels
-  Incorporated Cities
-  Residential, School, and Parks Buffers




0 1,500
Feet

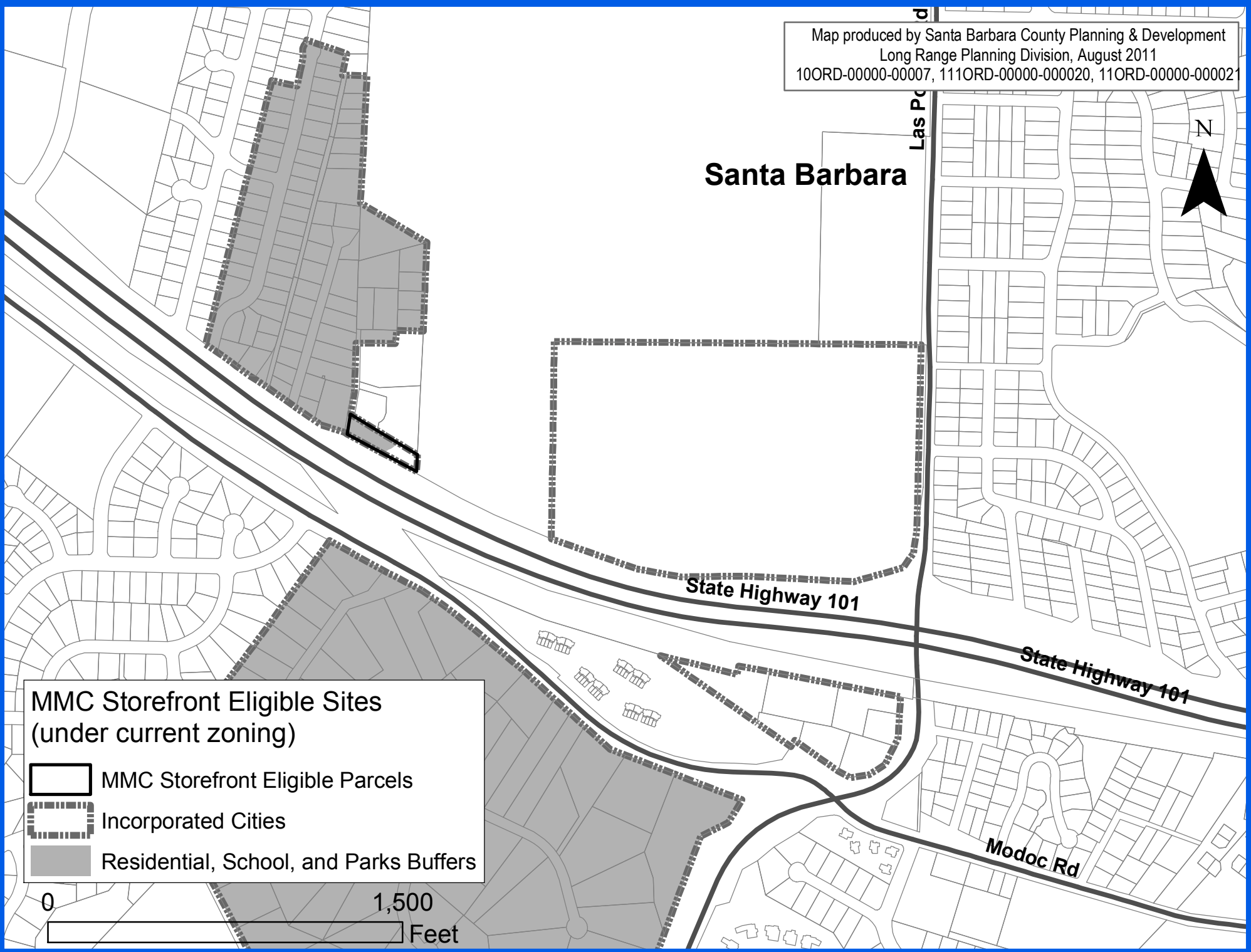
Map produced by Santa Barbara County Planning & Development
Long Range Planning Division, August 2011
10ORD-00000-00007, 111ORD-00000-000020, 11ORD-00000-000021

Santa Barbara



**MMC Storefront Eligible Sites
(under current zoning)**

-  MMC Storefront Eligible Parcels
-  Incorporated Cities
-  Residential, School, and Parks Buffers



Map produced by Santa Barbara County Planning & Development
Long Range Planning Division, August 2011
10ORD-00000-00007, 111ORD-00000-000020, 11ORD-00000-000021



Santa Barbara


Calle Real

State Highway 101

State Highway 104

San Marcos Pass Rd

State St




Goleta Community Plan

Modoc Rd

MMC Storefront Eligible Sites
(under current zoning)

 MMC Storefront Eligible Parcels

 Incorporated Cities

 Residential, School, and Parks Buffers

0 1,500
Feet

La Cumbre Rd

Las Palmas Dr

Map produced by Santa Barbara County Planning & Development
Long Range Planning Division, August 2011
10ORD-00000-00007, 111ORD-00000-000020, 11ORD-00000-000021

Burton Mesa Blvd

N



Lompoc-Casmalia Rd

Constellation Rd

Vandenberg Village

Lompoc Casmalia Rd

Lompoc Casmalia Rd

**MMC Storefront Eligible Sites
(under current zoning)**

 MMC Storefront Eligible Parcels

 Incorporated Cities

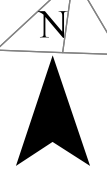
 Residential, School, and Parks Buffers

0 1,500
Feet

Map produced by Santa Barbara County Planning & Development
Long Range Planning Division, August 2011
10ORD-00000-00007, 111ORD-00000-000020, 11ORD-00000-000021

Santa Maria


Orcutt



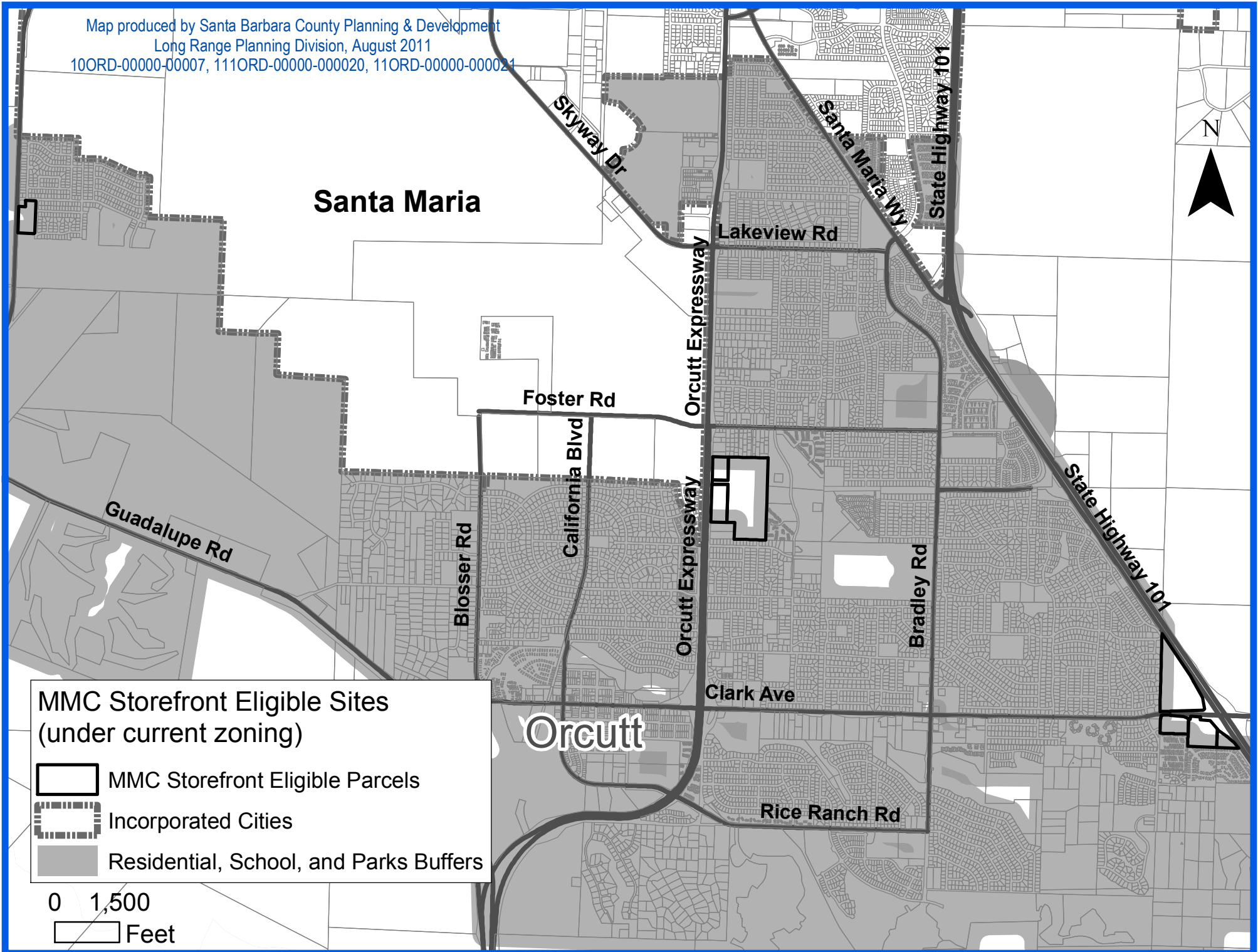
MMC Storefront Eligible Sites
(under current zoning)

 MMC Storefront Eligible Parcels

 Incorporated Cities

 Residential, School, and Parks Buffers

0 1,500
 Feet








Cuyama Highway

New Cuyama

**MMC Storefront Eligible Sites
(under current zoning)**

-  MMC Storefront Eligible Parcels
-  Incorporated Cities
-  Residential, School, and Parks Buffers

